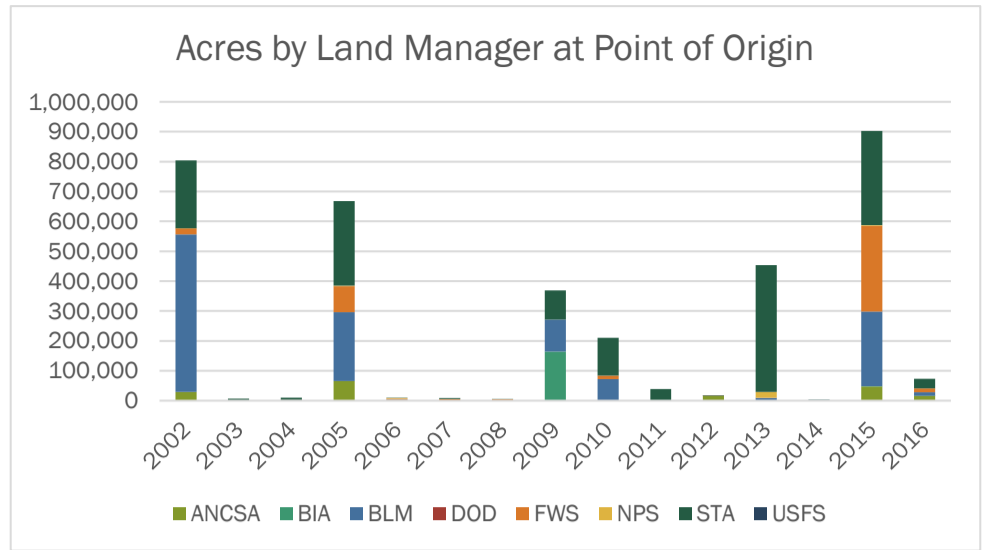
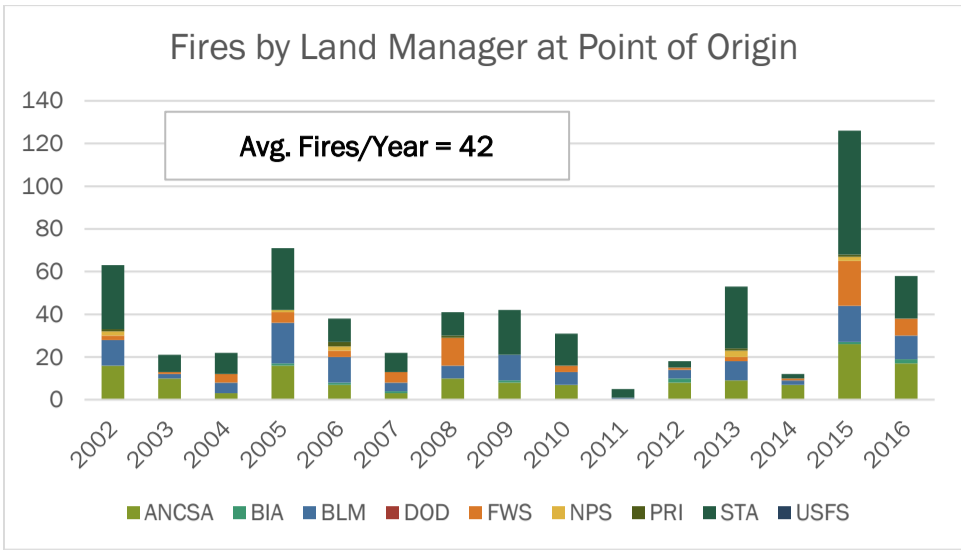
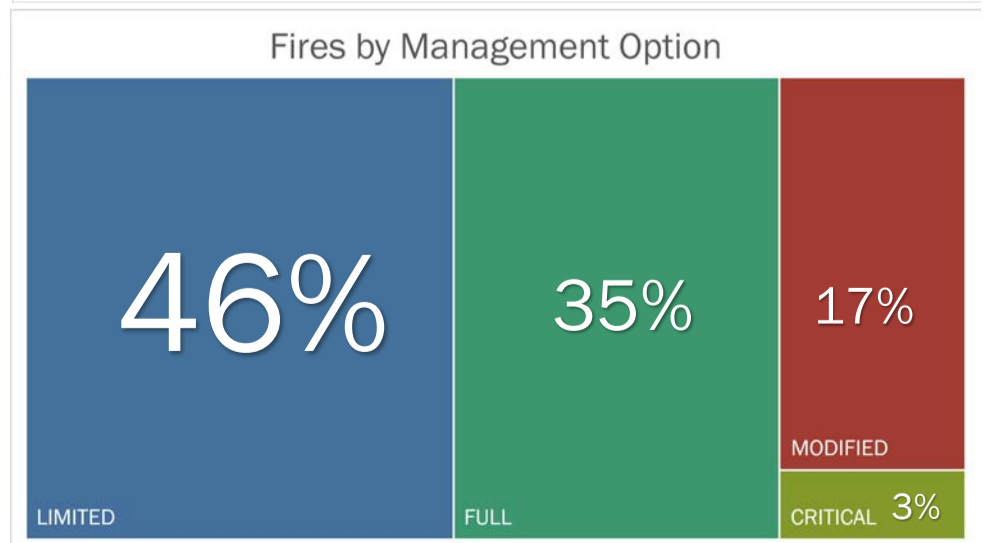
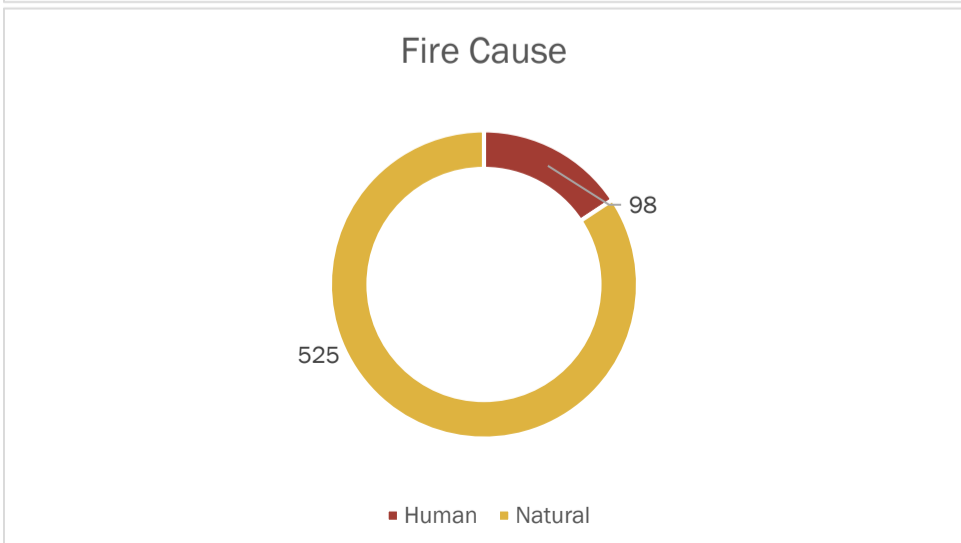
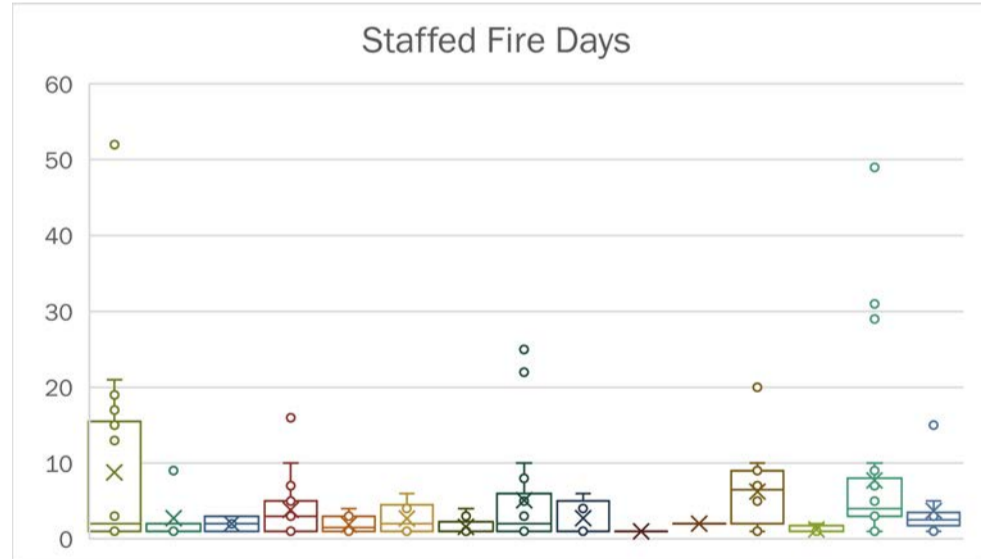
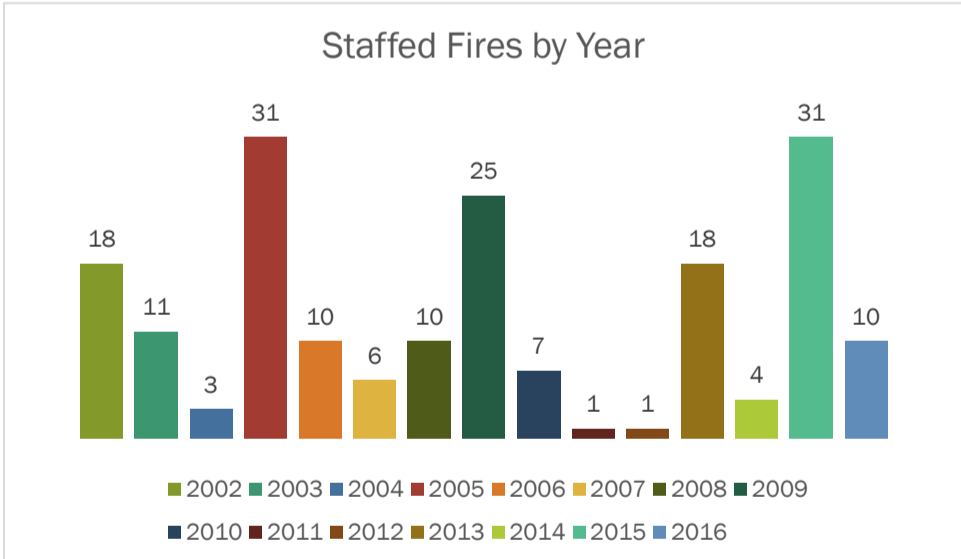
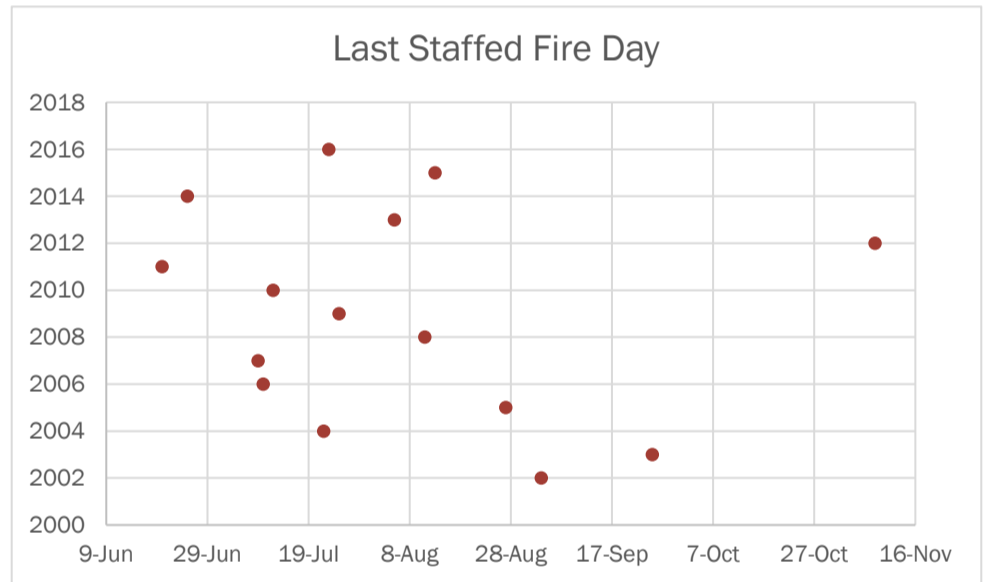
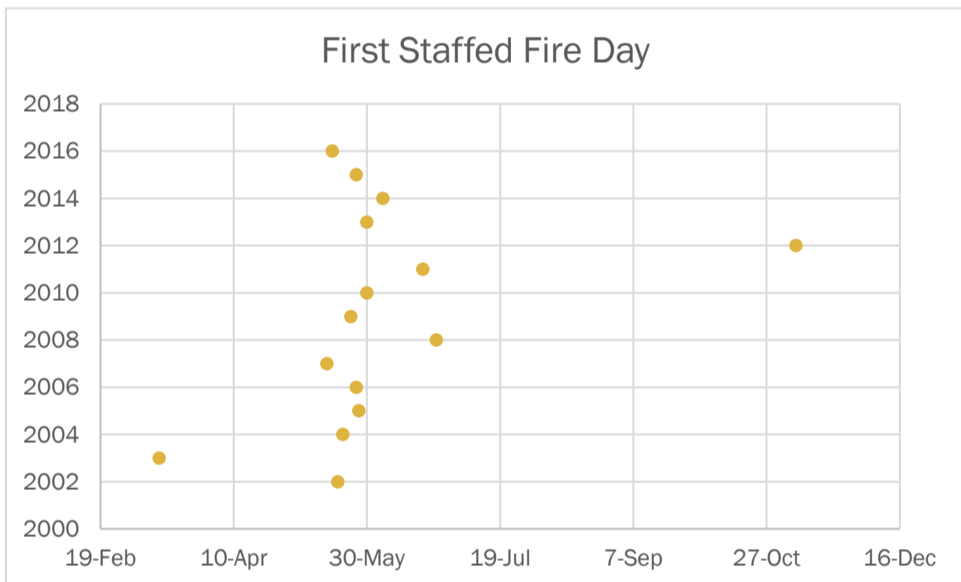
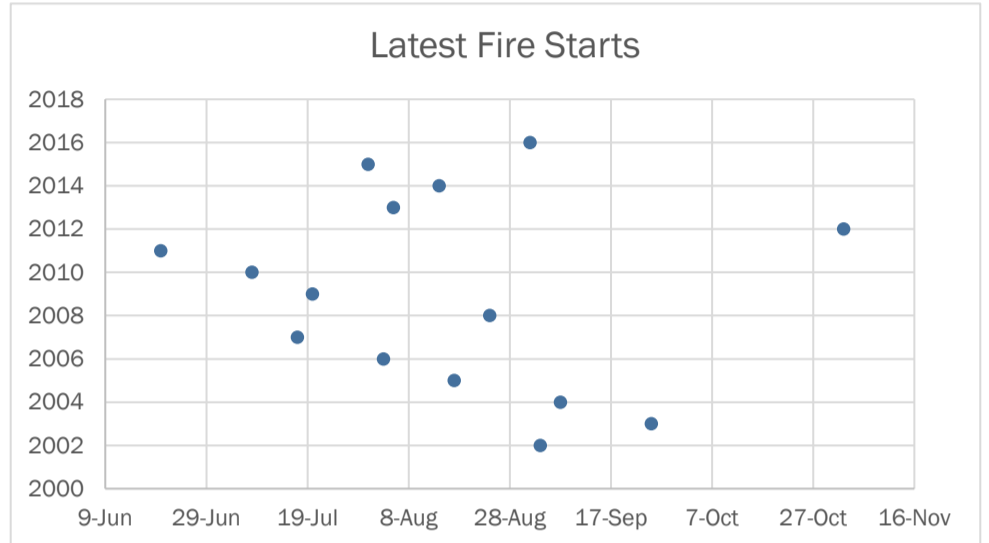
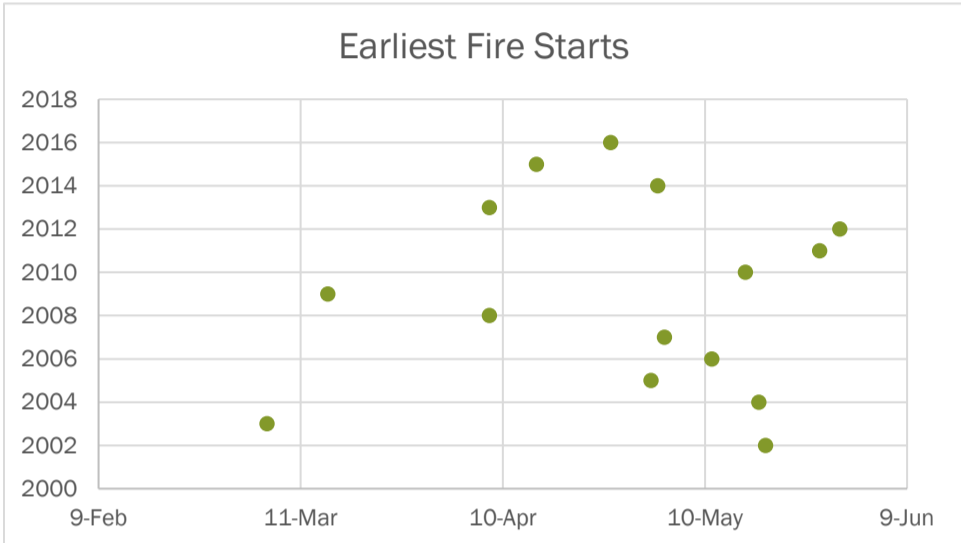


Southwest Area - A View



Acres Protected by Land Manager

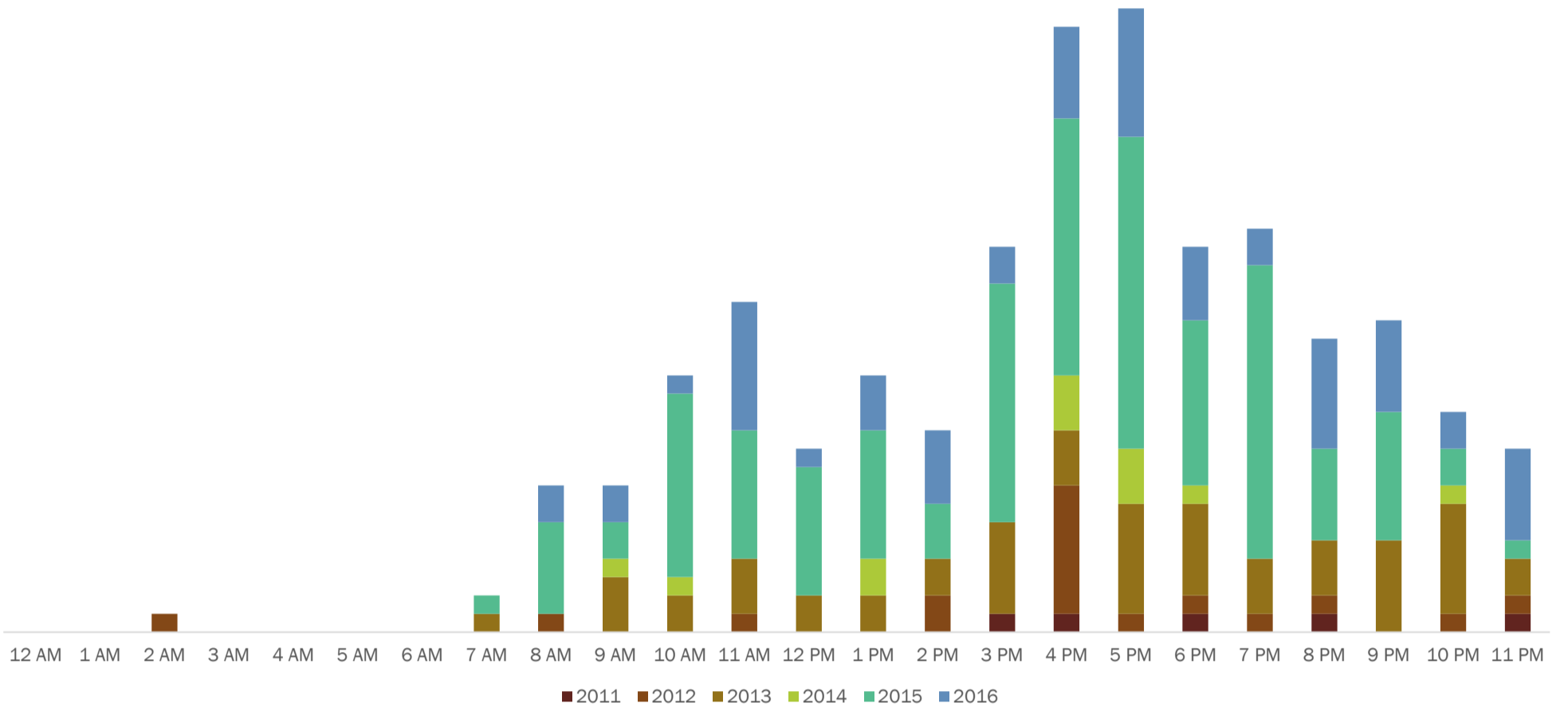
ANCSA	11,493,094	14%	BIA	481,242	1%	BLM	7,440,859	9%	DOD	18,983	0%	NPS	7,924,052	10%
OTHER FED	21,989	0%	PRIVATE	1,248,667	1%	STATE	65,466,454	43%	USFS	15,922	0%	USFWS	24,091,323	29%



2002-2016

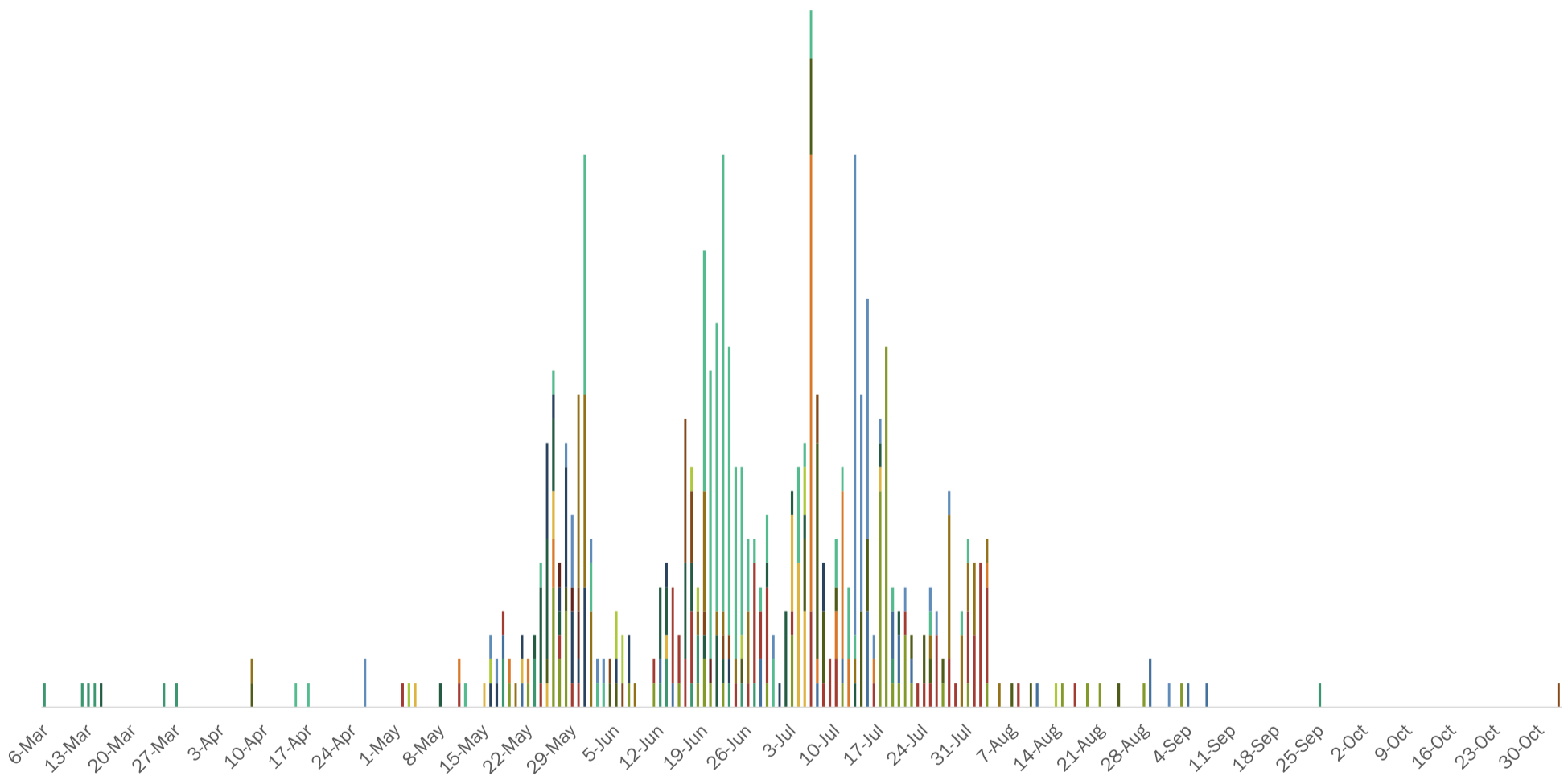
Southwest Area - A View

Time of Reported Ignitions 2011-2016



Reported Ignitions by Day and Year

2002 2003 2004 2005 2006 2007 2008 2009 2010 2011 2012 2013 2014 2015 2016



2002-2016